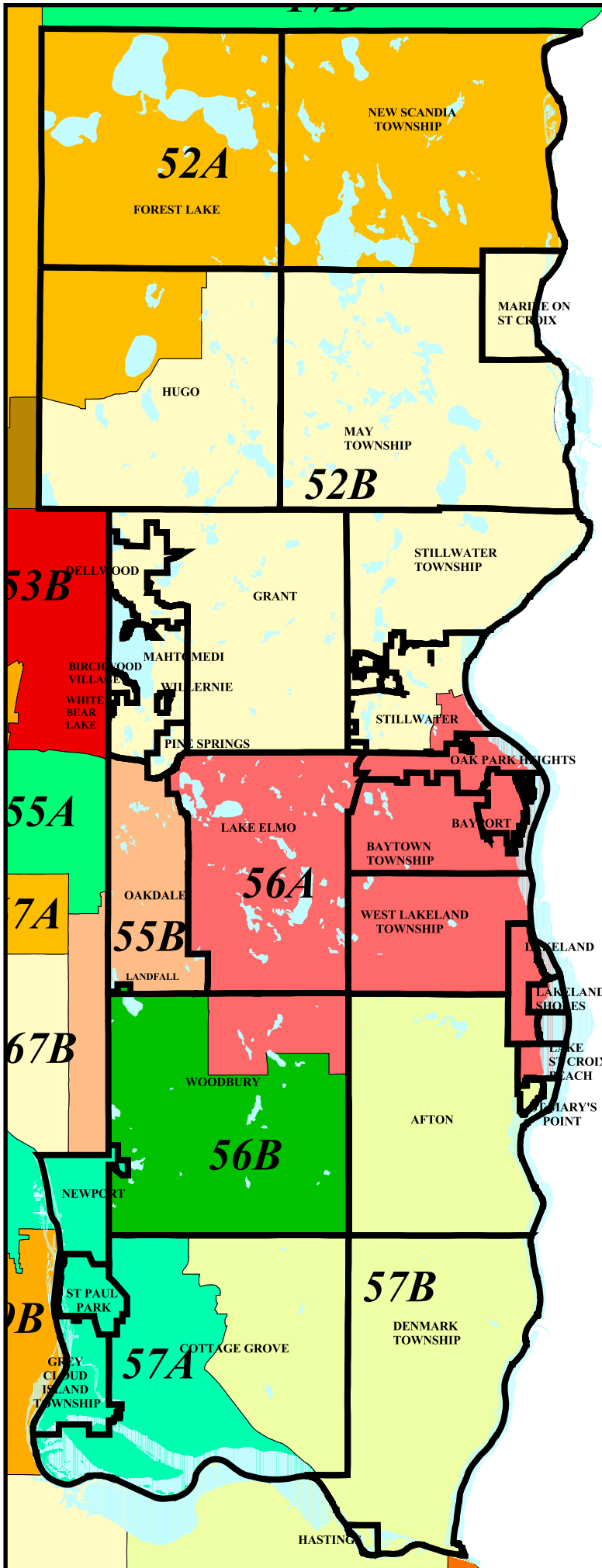





2002 Legislative Districts



 **Municipal Boundary**
 **56B Legislative District**
 **Water**



This map shows the Legislative Districts ordered by the Minnesota Supreme Court Special Redistricting Panel in the matter of Zachman v. Kiffmeyer, case #C0-01-160, on March 19, 2002. Base data and features used in these plans are derived from the 2000 TIGER files prepared by the U.S. Census Bureau.



Map Created on:
March 19 2002