

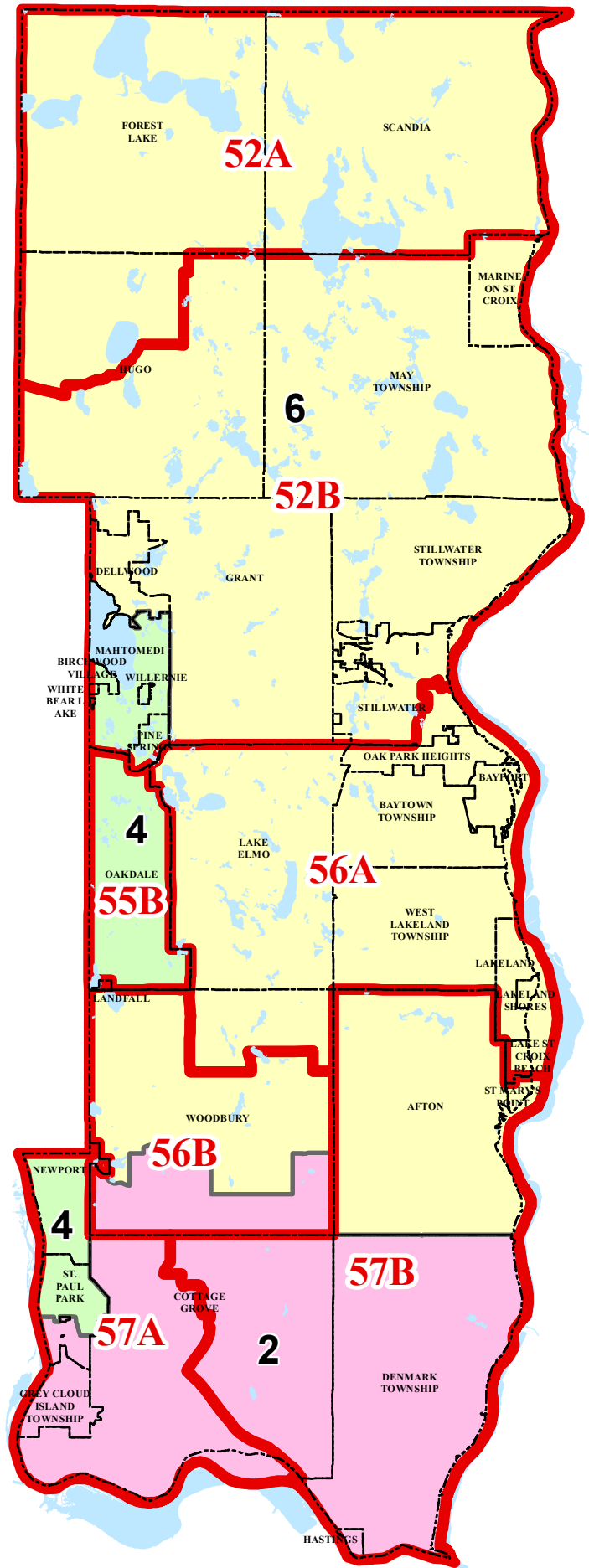


Washington County

Legislative and Congressional Districts 2002

 Legislative District Boundary
 Congressional District Boundary



This map shows the Legislative Districts ordered by the Minnesota Supreme Court Special Redistricting Panel in the matter of Zachman v. Kiffmeyer, case #CO-01-160, on March 19, 2002. Base data and features used in these plans are derived from the 2000 TIGER files prepared by the US Census Bureau.
 Map created by the GIS Support Unit - March 2011

